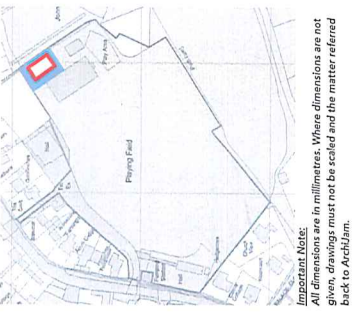



KEY:



**Important Note:**  
All dimensions are in millimetres. Where dimensions are not given, drawings must not be scaled and the matter referred back to ArchJam.

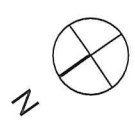
All dimensions and conditions are to be checked on site by the contractor prior to preparing drainage or commencing any work. The contractor must ensure that there is no conflict between the dimensions and drawn dimensions.  
In the event of any detail or dimensional conflict between ArchJam drawings, the matter must be referred back to ArchJam for clarification.

NOTES:



Refer to Tree Statement document for full details of all trees within the immediate area.

All decks and ramps to be of treated timber construction.



Rev	Date	Description	By	Auth
P05	01 Feb 19	Level changes to suit floor support requirement, muga levels, site amended	mb	mb
P04	01 Jun 19	Amended building set out, retained as grass, fence heights & types amended, muga height	mb	mb
P03	12 Dec 19	Tree root zones added	mb	mb
P02	21 Nov 19	Amended building set out	mb	mb
P01	26 Oct 19	PLANNING	mb	mb
		rev	mb	mb
		date	mb	mb
		description	mb	mb



Job Title  
Community Building & Pre-School  
Romsey Road  
King's Somborne

Drawing Name

Proposed Plan

Drawing Status

PLANNING

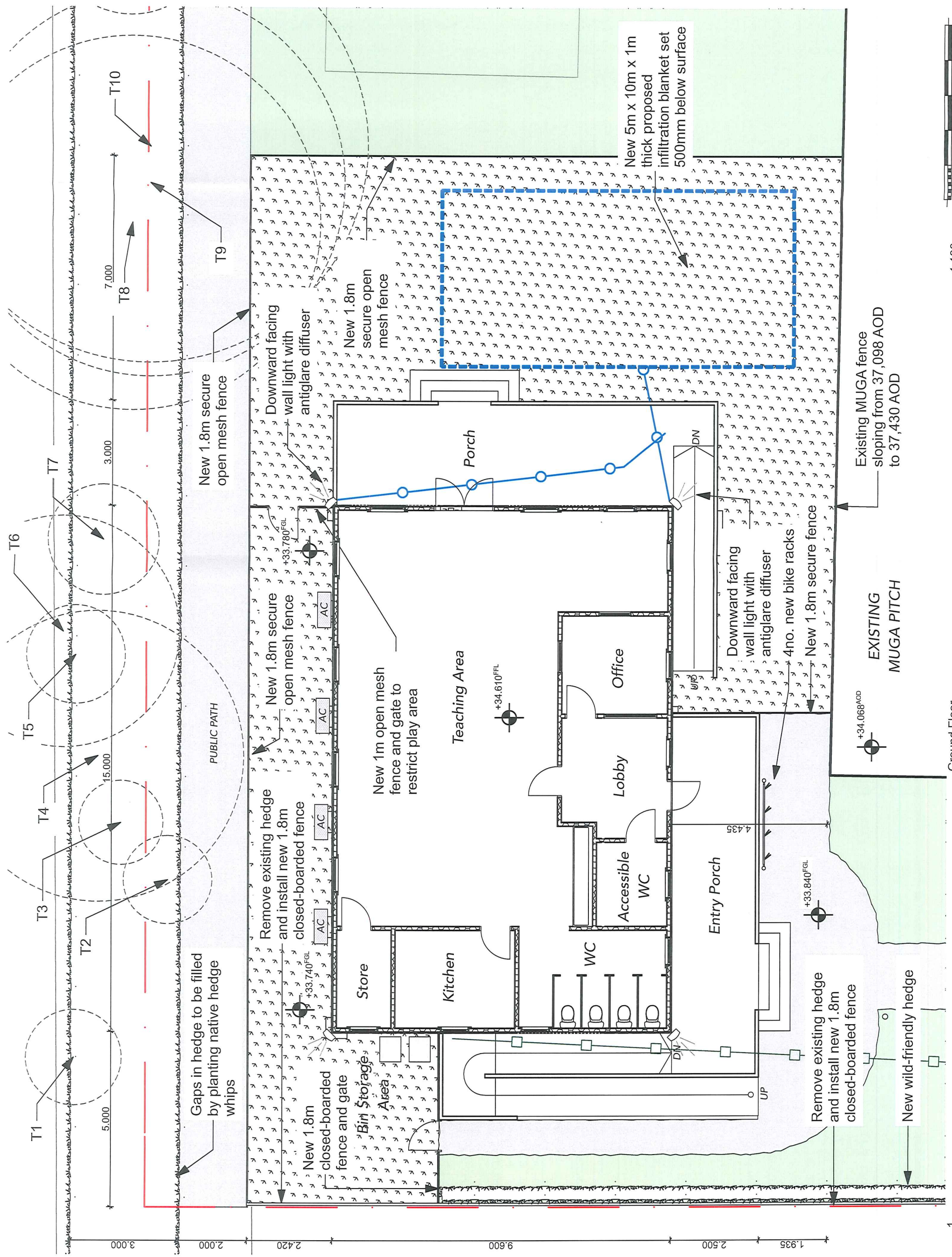
Drawn by  
Mark Boyland

Date  
Oct 2017

Drawing Scale  
1:100 @ A3

Layout ID  
AJ-01-KS07

Revision  
P05



1:100

Ground Floor